












KM+	KM-	ALTITUDE	LOCATION	KONUM	37 KM/H	39 KM/H	41 KM/H
-1,2	139,1	oo	 START - Ulusal Egemenlik Cad.	BAŞLANGIÇ - Ulusal Egemenlik Cad.	<b>12:45</b>	<b>12:45</b>	<b>12:45</b>
<b>0</b>	<b>137,9</b>		 <b>KM 0 START</b>	<b>KM 0 START</b>	<b>12:46</b>	<b>12:46</b>	<b>12:46</b>
16,3	121,6		Çetibeli	Çetibeli	13:13	13:11	13:10
22,2	115,7		Gökçe	Gökçe	13:22	13:21	13:19
26,4	111,5		Gökova Roundabout	Gökova Kavşak	13:29	13:27	13:25
28,2	109,7		Akyaka Departure	Akyaka Ayrımı	13:32	13:30	13:28
29,6	108,3		Akyaka	Akyaka	13:34	13:32	13:30
<b>39,2</b>	<b>98,7</b>		<b>Litter Zone</b>	<b>Litter Zone</b>	<b>13:50</b>	<b>13:47</b>	<b>13:44</b>
41,2	96,7		Kıran Turnoff	Kıran Sapağı	13:53	13:50	13:47
52,6	85,3		Akbuk	Akbük	14:12	14:07	14:03
61,2	76,7		Kultak Village	Kultak Köyü	14:26	14:21	14:16
61,5	76,4		<b>Mountain Classification - CAT 3</b>	<b>Tırmanış Klasmanı - CAT 3</b>	<b>14:26</b>	<b>14:21</b>	<b>14:16</b>
64,5	73,4		Alatepe	Alatepe	14:31	14:26	14:21
64,8	73,1		Dangerous Landing	Tehlikeli İniş	14:32	14:26	14:21
73,1	64,8		Keramos Ancient City road junction	Keramos Antik Kenti yolu ayrımı	14:45	14:39	14:33
<b>73,2</b>	<b>64,7</b>		<b>Ören - Litter Zone</b>	<b>Ören - Litter Zone</b>	<b>14:45</b>	<b>14:39</b>	<b>14:33</b>
<b>73,4</b>	<b>64,5</b>		<b>Feed Zone</b>	<b>Feed Zone</b>	<b>14:45</b>	<b>14:39</b>	<b>14:34</b>
77,6	60,3		Kemerköy Thermal Power Plant	Kemerköy Termik Santrali	14:52	14:46	14:40
<b>83,9</b>	<b>54</b>		<b>Sprint Classification</b>	<b>Sprint Klasmanı</b>	<b>15:03</b>	<b>14:55</b>	<b>14:49</b>
87	50,9		Çökertme	Çökertme	15:08	15:00	14:54
91,1	46,8		Gökbel	Gökbel	15:14	15:07	15:00
<b>94,2</b>	<b>43,7</b>		<b>Mountain Classification - CAT 2</b>	<b>Tırmanış Klasmanı - CAT 2</b>	<b>15:19</b>	<b>15:11</b>	<b>15:04</b>
96,3	41,6		Mazı village	Mazı köy	15:23	15:15	15:07
102,3	35,6		Sharp Left turn	Keskin Sol dönüş	15:32	15:24	15:16
108,2	29,7		Dangerous Landing	Tehlikeli İniş	15:42	15:33	15:25
114,4	23,5		Çamlık	Çamlık	15:52	15:42	15:34
115,4	22,5		Yalıçiftlik	Yalıçiftlik	15:54	15:44	15:35
<b>115,9</b>	<b>22</b>		<b>Treasures of Türkiye Classification</b>	<b>TG Sprint Klasmanı</b>	<b>15:54</b>	<b>15:45</b>	<b>15:36</b>
<b>116,8</b>	<b>21,1</b>		<b>Litter Zone</b>	<b>Litter Zone</b>	<b>15:56</b>	<b>15:46</b>	<b>15:37</b>
122,3	15,6		Yalı Municipality	Yalı Belediyesi	16:05	15:55	15:45
126,5	11,4		Kızılağaç Village	Kızılağaç Köyü	16:12	16:01	15:51
132,4	5,5		D330 Road ent. (opposite direction)	D330 Yolu girişi (Ters yönden)	16:21	16:10	16:00
134,5	3,4		Bodrum City Centre Junction	Bodrum Şehir Merkezi Kavşağı	16:25	16:13	16:03
<b>137,9</b>	<b>0</b>		<b>FINISH - Bodrum AVM</b>	<b>BİTİŞ - Bodrum Avenue AVM</b>	<b>16:30</b>	<b>16:19</b>	<b>16:08</b>